




# PROPOSED HOLIDAY LET UNIT AT SWINSIDE, JEDBURGH

VISUAL IMPACT  
STUDY

Site fully obscured by existing  
ridge line + plantation






-  Denotes application site
-  Denotes viewpoint
-  Denotes angle of view

**VIEWPOINT A**

Site fully obscured by existing  
ridge line + plantation






-  Denotes application site
-  Denotes viewpoint
-  Denotes angle of view

**VIEWPOINT B**

Site fully obscured by lower lying  
ridgeline






-  Denotes application site
-  Denotes viewpoint
-  Denotes angle of view

## VIEWPOINT C

Site located just above the tree line

Area of land in process of being planted with mixed tree plantation






-  Denotes application site
-  Denotes viewpoint
-  Denotes angle of view

**VIEWPOINT D**

Site located behind ridge line of hill

Area of land in process of being planted with mixed tree plantation







-  Denotes application site
-  Denotes viewpoint
-  Denotes angle of view

**VIEWPOINT E**

Site located behind ridge line of hill

Area of land in process of being planted with mixed tree plantation



-  Denotes application site
-  Denotes viewpoint
-  Denotes angle of view

**VIEWPOINT F**




Site located behind ridge line of hill

Grey annotated line highlights area of proposed track hidden from view

Light orange line shows route of track set behind stone wall

Shaded area denotes area of new planting



-  Denotes application site
-  Denotes viewpoint
-  Denotes angle of view

# VIEWPOINT G